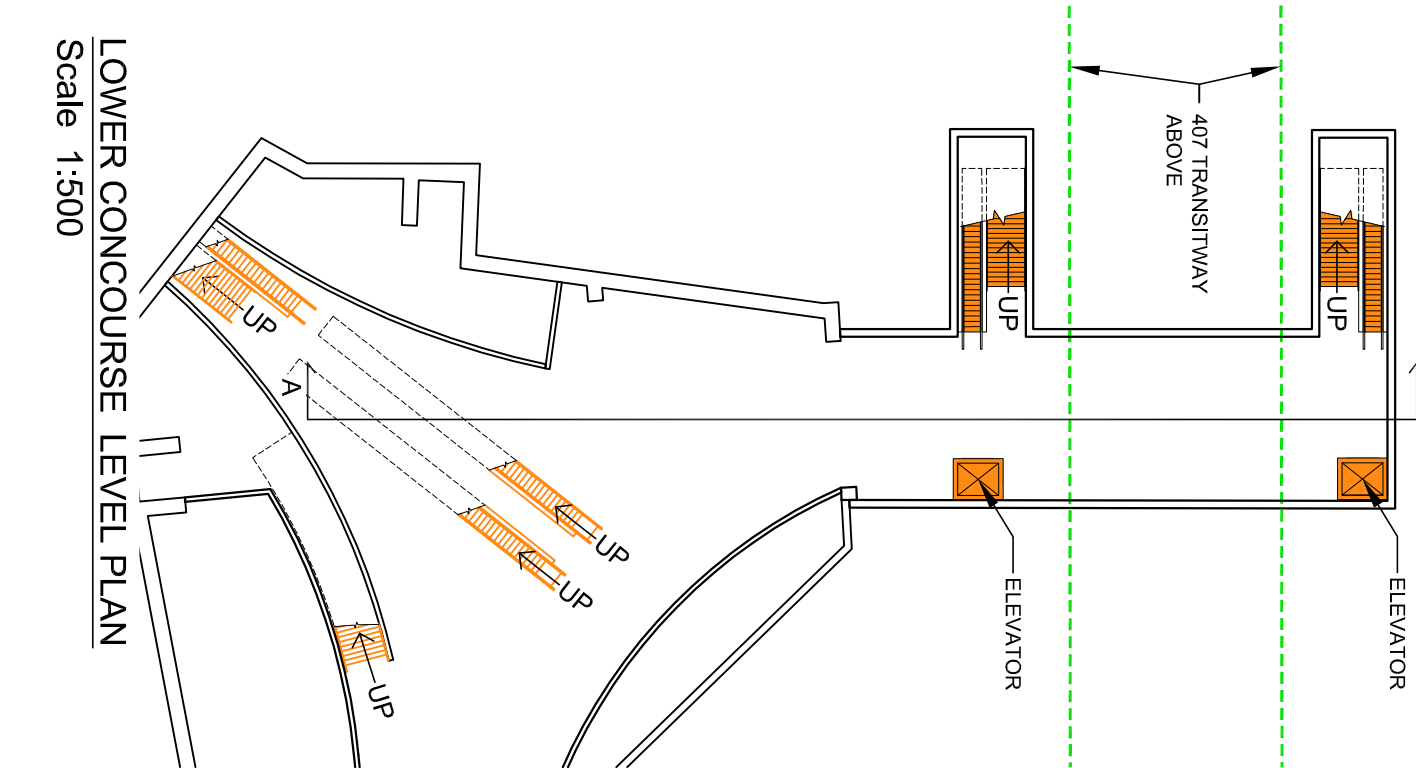
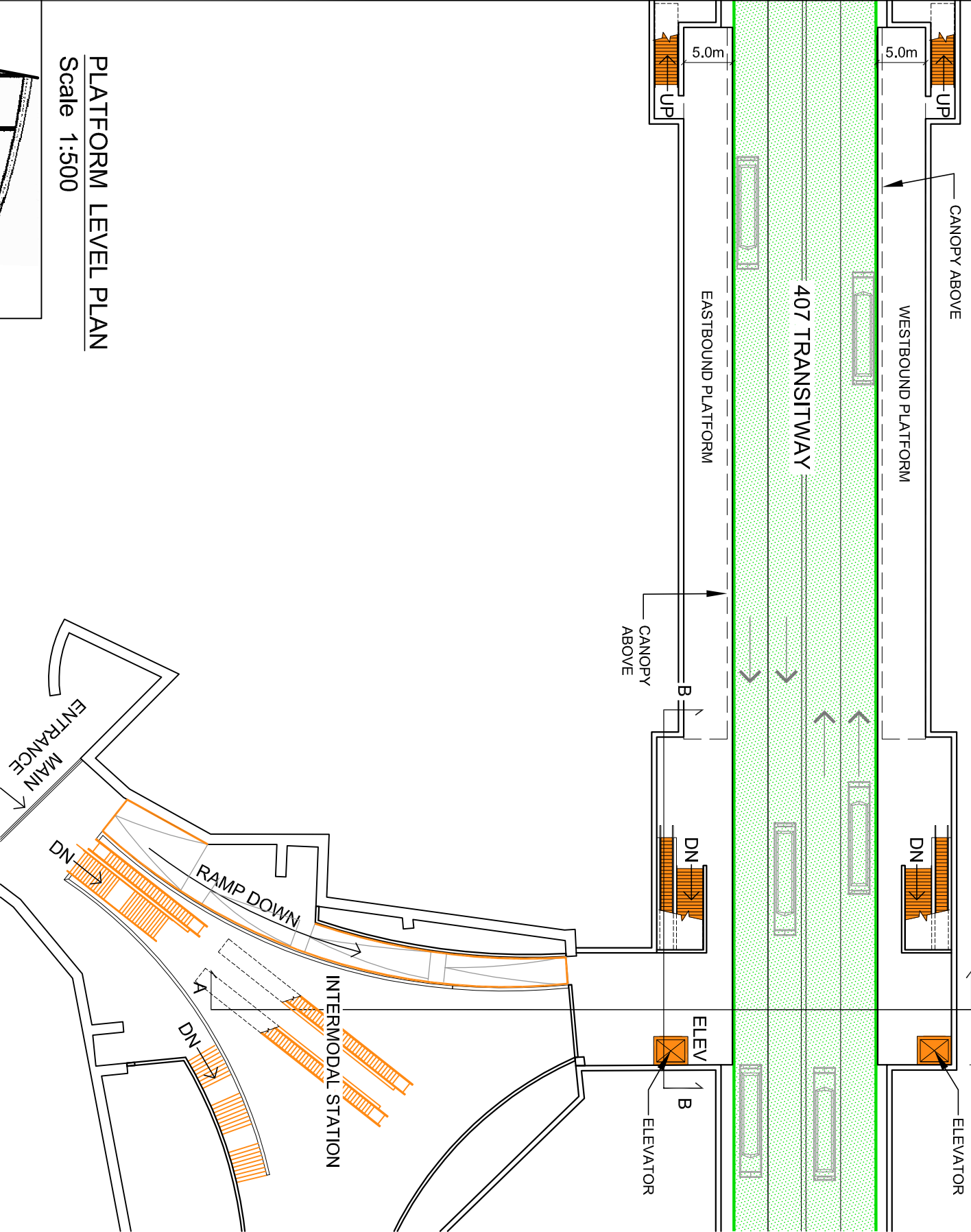
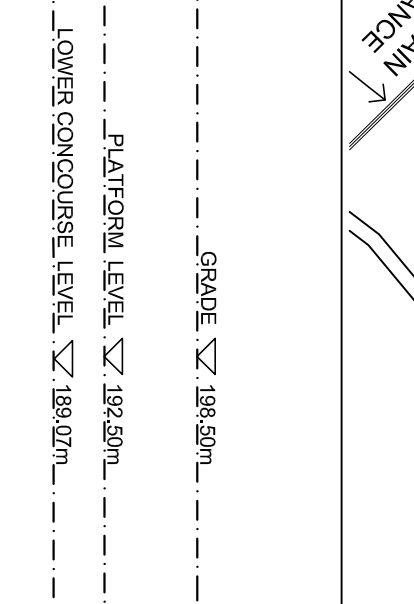
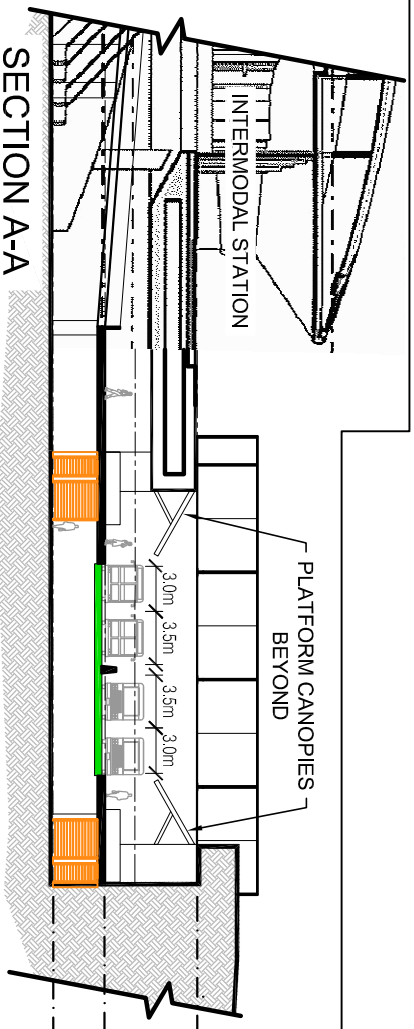


100m PLATFORM LENGTH



PLATFORM LEVEL PLAN  
Scale 1:500

LOWER CONCOURSE LEVEL PLAN  
Scale 1:500

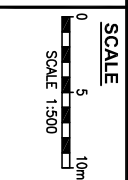
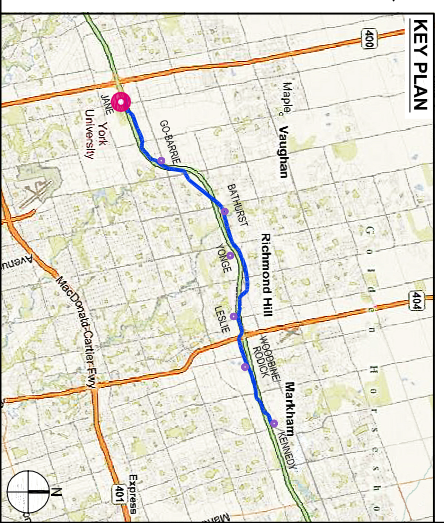


SECTION A-A  
Scale 1:500


SECTION B-B  
Scale 1:500

NOTE:  
 \*STATION AREAS LISTED DO NOT INCLUDE ANY SPACE THAT MAY BE SHARED WITH INTERMODAL STATION.

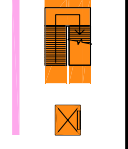
STATION AREAS:	Area (m <sup>2</sup> )
Station Elements	1070*
Station (2 Levels)	1100
<b>TOTAL</b>	<b>2170</b>




LEGEND  
407 BRT ROUTE  
BRT STATION



VERTICAL ACCESS  
LOCAL BUSES



VIVA BUSES  
POTENTIAL DEVELOPABLE LAND



407 TRANSITWAY - GWP 252-96-00  
 ENVIRONMENTAL ASSESSMENT  
 SPADINA SUBWAY/JANE STATION  
 FLOOR PLANS & SECTION

